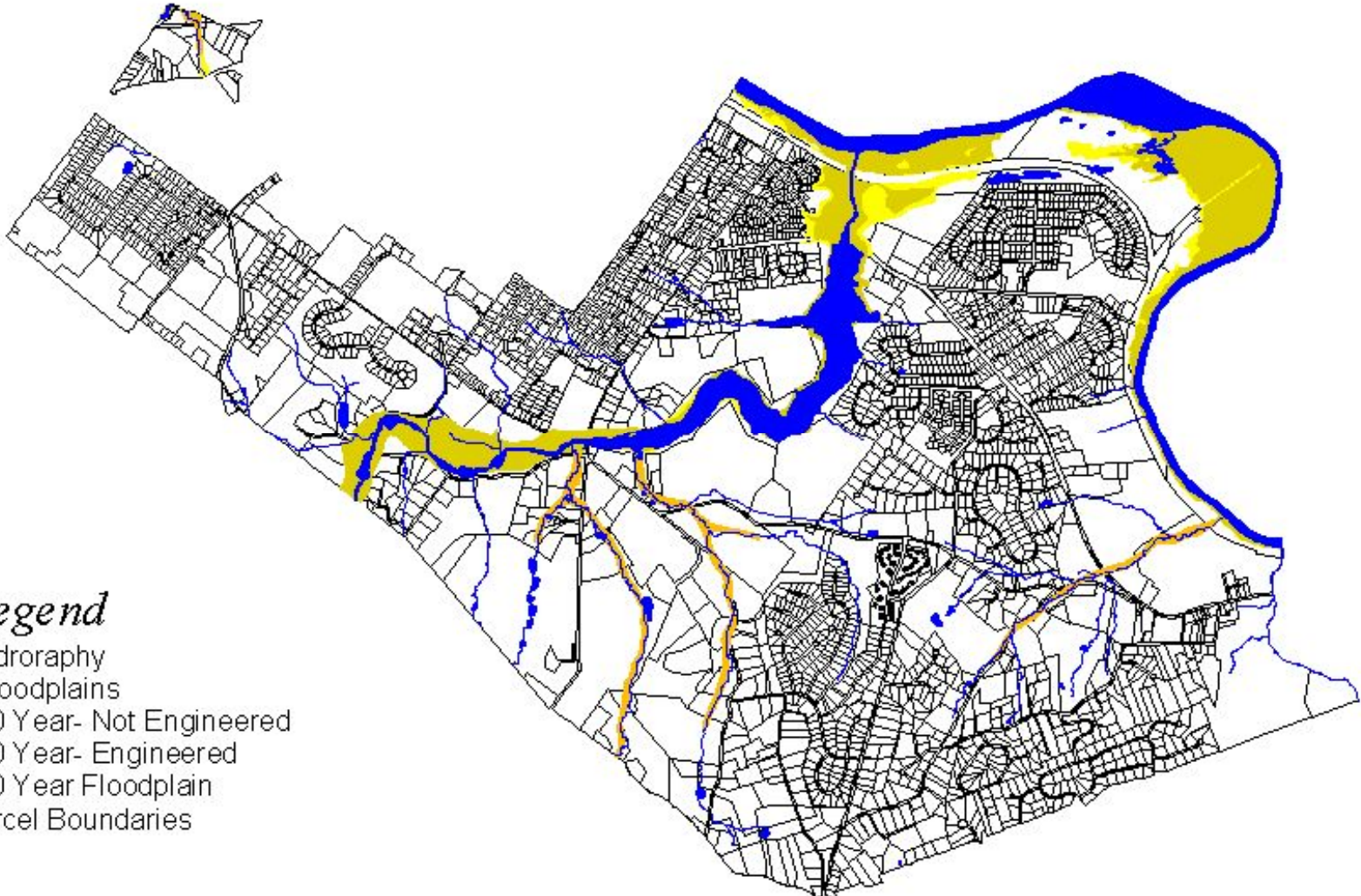
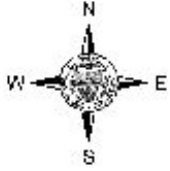








Schuylkill Township *Floodplains*



Legend

-  Hydromorphology
-  FEMA Floodplains
-  100 Year- Not Engineered
-  100 Year- Engineered
-  500 Year Floodplain
-  Parcel Boundaries

